


Earthquake-resistant Baku photovoltaic folding container for tunnels





Earthquake-resistant Baku photovoltaic folding container for tunnel



[Seattle, WA Weather Conditions](#)


Seattle Weather Forecasts. Weather Underground provides local & long-range weather forecasts, weatherreports, maps & tropical weather conditions for the Seattle area.

[Learn More](#)

[Seattle Weather Radar Live and Hourly](#)

If you want to view and interact with live and forecasted Radar, Precipitation, Temperatures, Wind Velocity, and Barometric Pressure data on a map for the next 5 days, then visit our newly ...

[Learn More](#)



Seattle, Washington, United States , Weather Satellite & Radar Map

Weather forecasts, rain radar, and LIVE satellite images of Seattle, Washington, United States. View interactive maps of precipitation, wind speed, temperature and more.

[Learn More](#)



[WHO response to Myanmar Earthquake 2025](#)

On 28 March 2025, two powerful earthquakes struck central Myanmar's Sagaing Region near Mandalay. The first, with a magnitude of 7.7, occurred at 12:50 p.m. local time, ...


[Learn More](#)



[How rehabilitation provided a second chance to an ...](#)

The earth in Adiyaman, Türkiye, trembled violently on February 6, 2023. For 35-year-old Hamzanur Burak Kizil, everything changed in an instant as buildings collapsed, and ...


[Learn More](#)



Seattle/Tacoma, WA

NOAA National Weather Service Seattle/Tacoma, WAHybrid SKYWARN Spotter Training January 15, 2026 New NWS Flood Levels For The South Fork Stillaguamish River at Jordan Road ...

[Learn More](#)



On the path to recovery: three months after the earthquake ...

A 7.3 magnitude earthquake struck Port Vila on 17 December 2024, claimed 14 lives, destroyed critical infrastructure, and displaced over 2000 people who needed to stay in ...

[Learn More](#)



Vanuatu responds to multiple health challenges following ...

On 17 December 2024, a powerful 7.3 magnitude earthquake struck near Port Vila, the capital of Vanuatu, impacting more than a quarter of the country's population. The disaster ...

[Learn More](#)



Emergency

A strong earthquake of 6.4 magnitude hit Nepal's Western Province of Karnali, shortly before midnight, on 3 November 2023. As of 24 November 2023, 154 people (Female: ...

[Learn More](#)



[Seattle, Washington Radar Map](#)

Interactive weather map allows you to pan and zoom to get unmatched weather details in your local neighborhood or half a world away from The Weather Channel and Weather

[Learn More](#)



[Seattle Maps . News. Weather. Sports. Breaking News](#)

KOMO 4 TV provides news, sports, weather and local event coverage in the Seattle, Washington area including Bellevue, Redmond, Renton, Kent, Tacoma, Bremerton, SeaTac

[Learn More](#)






[WHO Responds to Nepal Earthquake](#)

Working closely with the government and partners, WHO is supporting to respond to the urgent health needs of the affected population. A 6.4 magnitude earthquake hit Nepal's ...

[Learn More](#)



[Seattle, WA Weather Radar . WeatherBug](#)

Will it rain or snow in Seattle, WA? View Weather Radar in Seattle, WA with our animated weather map, spanning 1 hour past, current, and 1 hour future. Track precipitation areas, types (rain, ...

[Learn More](#)



[Myanmar earthquake response 2025](#)

Sagaing earthquake in Myanmar On 28 March 2025, two powerful earthquakes struck central Myanmar's Sagaing Region near Mandalay. The first, with a magnitude of 7.7, ...

[Learn More](#)



[Earthquake in Türkiye and the Syrian Arab Republic](#)

On 6 February 2023, a series of large earthquakes hit southern Türkiye and northern Syria, followed by hundreds of aftershocks. Thousands of lives were lost in the initial earthquakes ...

[Learn More](#)





Local Weather Radar

Track the radar for Seattle with FOX Weather local weather radar maps. Explore our interactive Doppler radar map for Seattle WA and discover areas of rain, snow and sunshine in your area.

[Learn More](#)



[Seattle, WA Weather Radar , AccuWeather](#)

Rain? Ice? Snow? Track storms, and stay in-the-know and prepared for what's coming. Easy to use weather radar at your fingertips!

[Learn More](#)



[Great East Japan Earthquake](#)

The Great East Japan Earthquake tested the ability and role of the newly-established Division of Health Security and Emergencies in the Western Pacific Regional ...

[Learn More](#)



Earthquakes

Earthquakes can strike suddenly and without warning. An earthquake is a violent and abrupt shaking of the ground, caused by movement between tectonic plates along a fault ...

[Learn More](#)



Contact Us

For catalog requests, pricing, or partnerships, please visit:
<https://fundacjawandea-imk.pl>

Scan QR Code for More Information



<https://fundacjawandea-imk.pl>